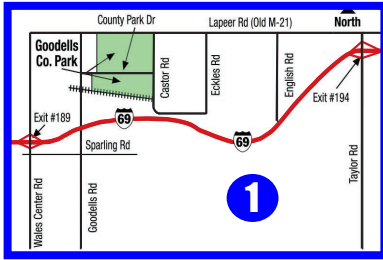


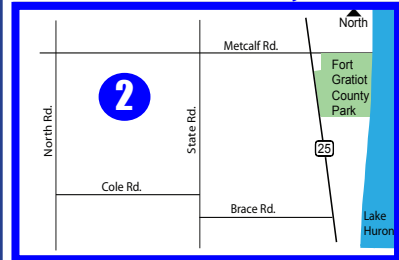
Directions to all the St. Clair County Parks

Goodells County Park



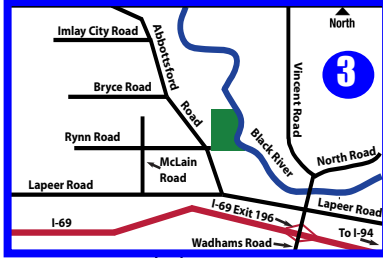
8264 County Park Drive, Goodells, MI

Fort Gratiot County Park

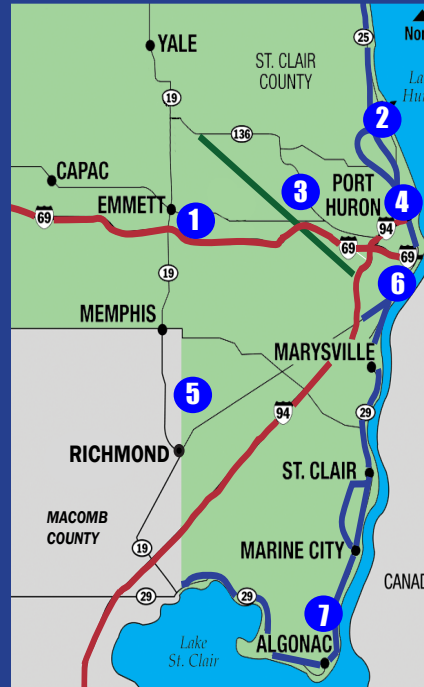


3325 Metcalf Road, Fort Gratiot, MI

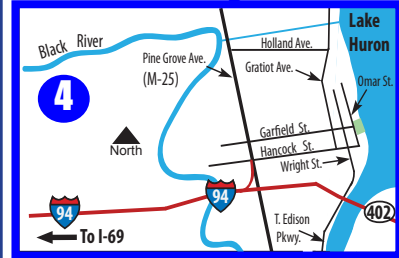
Woodsong County Park



5980 Rynn Road, Clyde, MI

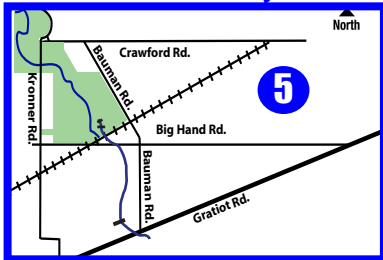


Fort Gratiot Light Station



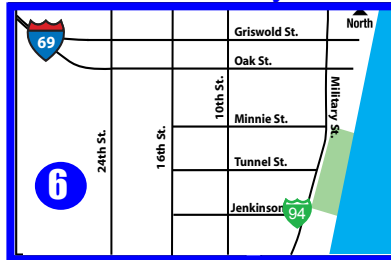
2800 Omar Street, Port Huron, MI

Columbus County Park



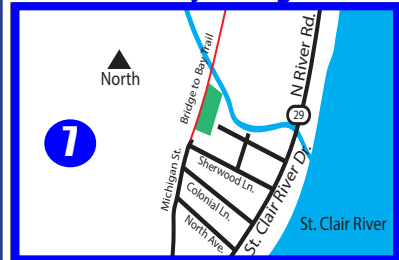
1670 Bauman Road, Columbus, MI

Wetlands County Park



2200 Military Street, Port Huron, MI

Marine City Dredge Cut



402 Sherwood Lane, Algona, MI

The Wadhams to Avoca Trail

(green) starts at Griswold Road in Port Huron Township just west of I-94 and ends in the downtown area of Avoca at M-136.



The Bridge to Bay Trail (blue)

runs near the eastern border of St. Clair County and links 13 communities from Burtchville Township to Ira Township.



St. Clair County Parks and Recreation Commission

200 Grand River Avenue, Suite 107

Port Huron, MI 48060

(810)989-6960

www.stclaircountyparks.org

www.stclaircountytrails.org