

## Resolution 22-43

### APPORTIONING TAXES FOR 2022

**WHEREAS**, it is the statutory duty of the St. Clair County Board of Commissioners, at its annual session in October of each year, to determine the amount of money to be raised for County purposes, and to apportion such amount; and

**WHEREAS**, it is further their duty to apportion the amount of state tax and indebtedness of the County to the State among the several townships and other taxing bodies of the County in proportion to the valuation of the taxable property therein, real and personal, as determined by it, which determination and apportionment shall be entered at large on its record; and


**WHEREAS**, the Board of Commissioners, by law, is required to direct that the several amounts of money proposed to be raised, as provided by statute, shall be spread upon the assessment rolls of the townships and cities.

#### **NOW THEREFORE BE IT RESOLVED:**



1. That the St. Clair County Board of Commissioners does hereby adopt the St. Clair County Tax Report for the year 2022.
2. That the apportionment and millage of taxes are to be spread in accordance with the statute in such case made and provided, as evidenced by the St. Clair County Tax Report for the year 2022.
3. That the St. Clair County Tax Report is marked Exhibit "A", attached hereto, and made a part of hereof by reference.
4. All resolutions and parts of resolutions in conflict with this resolution are to the extent of the conflict, hereby rescinded.

**DATED: October 20, 2022**

Reviewed and Approves as to Form by:

  
\_\_\_\_\_  
Gary A. Fletcher  
County Corporation Counsel  
511 Fort Street, Suite 101  
Port Huron, MI 48060

ST. CLAIR COUNTY  
BOARD OF COMMISSIONERS

  
\_\_\_\_\_  
  
\_\_\_\_\_



# Authorities

(A) Authority (Dist. Libraries, DDAs, Transit, Metro, Fire, etc.)	(B) Taxable Value	(C) Total Operating Rate	(D) Est. Authority Oper. Tax Dollars	(E) Total Debt Rate	(F) Est. Authority Debt Tax Dollars	(G) Est. Total Authority Tax Dollars	(BB) Total RenZone Taxable Value
DDA - PORT HURON	78,550,708.00	1.9874	156,111.68	0.0000	0.00	156,111.68	0.00



# Community College and Intermediate School Districts

(A) Community College Name	(B) Taxable Value	(C) Total Operating Rate	(D) Est. Community College Oper. Tax Dollars	(E) Total Debt Rate	(F) Est. Community College Debt Tax Dollars	(G) Est. Total Community College Tax Dollars	(BB) Total RenZone Taxable Value
ST CLAIR CC	6,467,773,104.00	1.8820	12,172,348.98	0.0000	0.00	12,172,348.98	0.00

(H) Intermediate School District Name	(I) Taxable Value	(J) ISD Allocated Rate	(K) Est. ISD Allocated Tax Dollars	(L) ISD Total EV Operating Rate	(M) Est. ISD EV Operating (Spec Ed/Voc/Enth) Tax Dollars	(N) ISD Total Debt Rate	(O) Est. ISD Debt Tax Dollars	(P) Est. Total ISD Tax Dollars	(II) Total RenZone Taxable Value
LAPEER	46,802,953.00	0.1782	8,340.29	2.6228	122,754.79	0.0000	0.00	131,095.08	0.00
MACOMB	459,144,903.00	0.1913	87,834.42	4.4387	2,038,006.48	0.0000	0.00	2,125,840.90	0.00
SANILAC	84,717,108.00	0.2026	17,163.69	2.3525	199,297.00	0.0000	0.00	216,460.69	0.00
ST.CLAIR	6,467,773,104.00	0.1930	1,248,280.21	3.2236	20,849,513.38	0.0000	0.00	22,097,793.59	0.00

# 2022 Local Unit Tax Rates

Township / City	Village	School Code	Local School District	Total		Total Homestead		Total	
				Property Tax Rate	Non-Homestead Rate	Property Tax Rate	Non-Homestead Rate	Property Tax Rate	Non-Homestead Rate
Berlin		44020	ALMONT COMMUNITY SCHOOLS	29.2595	47.2595	30.7595	48.7595	30.7595	48.7595
Berlin		50050	ARMADA AREA SCHOOLS	29.5449	47.5449	31.0449	49.0449	31.0449	49.0449
Berlin		74040	CAPAC COMMUNITY SCH DISTRICT	26.3268	43.5634	27.8268	45.0634	27.8268	45.0634
Brockway		74040	CAPAC COMMUNITY SCH DISTRICT	27.7474	44.9840	27.7474	44.9840	27.7474	44.9840
Brockway		74130	YALE PUBLIC SCHOOLS	29.0920	47.0920	29.0920	47.0920	29.0920	47.0920
Burtchville		74010	PORT HURON AREA SCHOOL DIST	26.2569	44.2569	26.2569	44.2569	26.2569	44.2569
Burtchville		76080	CROSWELL LEXINGTON COMM SD	23.6090	41.6090	23.6090	41.6090	23.6090	41.6090
Casco		50040	ANCHOR BAY SCHOOL DISTRICT	30.5754	48.5754	30.5754	48.5754	30.5754	48.5754
Casco		50180	RICHMOND COMMUNITY SCHOOLS	27.5254	45.4498	27.5254	45.4498	27.5254	45.4498
Casco		74050	EAST CHINA TWP SCHOOL DIST	24.4832	42.4832	24.4832	42.4832	24.4832	42.4832
China		74050	EAST CHINA TWP SCHOOL DIST	23.9534	41.9534	23.9534	41.9534	23.9534	41.9534
Clay		74030	ALGONAC COMMUNITY SCH DIST	24.8020	42.1133	31.7770	49.0883	31.7770	49.0883
Clyde		74010	PORT HURON AREA SCHOOL DIST	24.3281	42.3281	24.3281	42.3281	24.3281	42.3281
Clyde		74130	YALE PUBLIC SCHOOLS	26.4227	44.4227	26.4227	44.4227	26.4227	44.4227
Columbus		50180	RICHMOND COMMUNITY SCHOOLS	26.5273	44.4517	26.5273	44.4517	26.5273	44.4517
Columbus		74050	EAST CHINA TWP SCHOOL DIST	23.4851	41.4851	23.4851	41.4851	23.4851	41.4851
Columbus		74100	MARYSVILLE PUBLIC SCH DIST	28.3458	46.3458	28.3458	46.3458	28.3458	46.3458
Columbus		74120	MEMPHIS COMMUNITY SCHOOLS	25.9444	43.9444	25.9444	43.9444	25.9444	43.9444
Cottrellville		74050	EAST CHINA TWP SCHOOL DIST	23.4342	41.4342	24.9342	42.9342	24.9342	42.9342
East China		74050	EAST CHINA TWP SCHOOL DIST	27.2407	45.2407	27.2407	45.2407	27.2407	45.2407
Emmett		74040	CAPAC COMMUNITY SCH DISTRICT	26.1699	43.4065	26.1699	43.4065	26.1699	43.4065
Emmett		74130	YALE PUBLIC SCHOOLS	27.5145	45.5145	27.5145	45.5145	27.5145	45.5145
Emmett	EMMETT	74130	YALE PUBLIC SCHOOLS	34.5145	52.5145	34.5145	52.5145	34.5145	52.5145
Fort Gratiot		74010	PORT HURON AREA SCHOOL DIST	27.0521	45.0521	29.6931	47.6931	29.6931	47.6931
Grant		74010	PORT HURON AREA SCHOOL DIST	27.4114	45.4114	27.4114	45.4114	27.4114	45.4114
Grant		74130	YALE PUBLIC SCHOOLS	29.5060	47.5060	29.5060	47.5060	29.5060	47.5060
Grant		76080	CROSWELL LEXINGTON COMM SD	24.7635	42.7635	24.7635	42.7635	24.7635	42.7635
Greenwood		74130	YALE PUBLIC SCHOOLS	27.7427	45.7427	27.7427	45.7427	27.7427	45.7427
Greenwood		76080	CROSWELL LEXINGTON COMM SD	23.0002	41.0002	23.0002	41.0002	23.0002	41.0002
Ira		50040	ANCHOR BAY SCHOOL DISTRICT	33.5428	51.5428	33.5428	51.5428	33.5428	51.5428
Ira		74030	ALGONAC COMMUNITY SCH DIST	28.9901	46.3014	28.9901	46.3014	28.9901	46.3014
Ira		74050	EAST CHINA TWP SCHOOL DIST	27.4506	45.4506	27.4506	45.4506	27.4506	45.4506
Kenockee		74010	PORT HURON AREA SCHOOL DIST	26.1946	44.1946	26.1946	44.1946	26.1946	44.1946
Kenockee		74120	MEMPHIS COMMUNITY SCHOOLS	28.6931	46.6931	28.6931	46.6931	28.6931	46.6931
Kenockee		74130	YALE PUBLIC SCHOOLS	28.2892	46.2892	28.2892	46.2892	28.2892	46.2892
Kimball		74010	PORT HURON AREA SCHOOL DIST	24.9607	42.9607	24.9607	42.9607	24.9607	42.9607
Kimball		74100	MARYSVILLE PUBLIC SCH DIST	29.8606	47.8606	29.8606	47.8606	29.8606	47.8606
Kimball		74120	MEMPHIS COMMUNITY SCHOOLS	27.4592	45.4592	27.4592	45.4592	27.4592	45.4592
Lynn		74040	CAPAC COMMUNITY SCH DISTRICT	25.2174	42.4540	25.2174	42.4540	25.2174	42.4540
Lynn		74130	YALE PUBLIC SCHOOLS	26.5620	44.5620	26.5620	44.5620	26.5620	44.5620
Lynn		76060	BROWN CITY COMM SCHOOL DIST	22.7739	40.7739	22.7739	40.7739	22.7739	40.7739
Mussey		74040	CAPAC COMMUNITY SCH DISTRICT	25.7504	42.9870	25.7504	42.9870	25.7504	42.9870
Mussey	CAPAC	74040	CAPAC COMMUNITY SCH DISTRICT	41.0163	58.2529	41.0163	58.2529	41.0163	58.2529
Port Huron		74010	PORT HURON AREA SCHOOL DIST	29.5687	47.5687	33.4847	51.4847	33.4847	51.4847
Riley		50050	ARMADA AREA SCHOOLS	27.3558	45.3558	27.3558	45.3558	27.3558	45.3558
Riley		74040	CAPAC COMMUNITY SCH DISTRICT	24.1377	41.3743	24.4377	41.6743	24.4377	41.6743
Riley		74120	MEMPHIS COMMUNITY SCHOOLS	25.8862	43.8862	26.1862	44.1862	26.1862	44.1862
Riley		74130	YALE PUBLIC SCHOOLS	25.4823	43.4823	25.7823	43.7823	25.7823	43.7823
Saint Clair		74050	EAST CHINA TWP SCHOOL DIST	23.4772	41.4772	23.4772	41.4772	23.4772	41.4772
Saint Clair		74100	MARYSVILLE PUBLIC SCH DIST	28.3379	46.3379	28.3379	46.3379	28.3379	46.3379
Wales		74010	PORT HURON AREA SCHOOL DIST	23.9955	41.9955	23.9955	41.9955	23.9955	41.9955
Wales		74100	MARYSVILLE PUBLIC SCH DIST	28.8954	46.8954	28.8954	46.8954	28.8954	46.8954
Wales		74120	MEMPHIS COMMUNITY SCHOOLS	26.4940	44.4940	26.4940	44.4940	26.4940	44.4940
Wales		74130	YALE PUBLIC SCHOOLS	26.0901	44.0901	26.0901	44.0901	26.0901	44.0901

# Local Units' Special Assessment

Local Municipality (Twp/City/Vlg)	ALL Purpose(s) of Qualifying Special Assessment Millage Rates for the Local Municipality Listed	Total of All Special Assessment Rates Levied UNITWIDE
Berlin	Fire – 119	1.5000
Clay	Fire – 119	2.1250
Clay	Police/Public Safety – 115	4.8500
Cottleville	Fire – 119	0.8808
Cottleville	Police/Public Safety – 115	0.1192
Cottleville	Roads – 114	0.5000
Fort Gratiot	Fire – 119	2.4900
Fort Gratiot	Street Lights – 113	0.1510
Port Huron	Police/Public Safety – 115	3.4500
Port Huron	Street Lights – 113	0.4660
Riley	Fire – 119	0.3000